


# Shelter Valley Revisited (46 km)


Ride starts at 9627 Danforth Rd.

0.0 0.0 East on Danforth Rd.

3.6 3.6  Hoskin Rd.


2.0 5.6  The Scots Line  
(becomes Grills Rd.)


5.5 11.1  South Burns Rd.


3.2 14.3  C.R.22  
(unmarked; stop sign)

1.6 15.9  C.R.23 (Village of Centreton)

4.5 20.4  Pipeline Rd. (watch for sign!)

3.0 23.4  Broomfield Rd.


1.0 24.4  Shelter Valley Rd.

7.0 31.4  C.R. 2  
(unmarked; stop sign)

1.6 33.0  Old Danforth Rd.  
(Grafton: turn at Shell station)  
becomes Station Rd.

2.2 35.2  Lakeshore Rd.

3.8 39.0  Archers Rd. (yield sign)

1.5 40.5  C.R. 2

2.5 43.0  McEwen Rd.

2.1 45.1  Danforth Rd.

0.5 45.6  Home, Sweet Home!

© 2006 Brian Hedney (www.hedney.com)

