



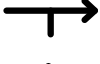



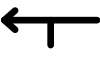












# Shelter Valley Road (51 km)

## Ride Starts at Cobourg Marina

|     |      |   |   |
|-----|------|---|---|
| 0.0 | 0.0  |   | North on Division St.   |
| 0.3 | 0.3  |    | King St. (C.R. 2)   |
| 1.6 | 1.9  |    | Brook Rd. N.  |
| 2.0 | 3.9  |    | Elgin St. E.<br>(unmarked; stop sign)   |
| 0.6 | 4.5  |    | Greer Rd.   |
| 0.8 | 5.3  |    | Danforth Rd.  |
| 6.5 | 11.8 |    | Gully Rd. (stop sign)   |
| 0.9 | 12.7 |    | Massey Rd. (stop sign)  |
| 4.8 | 17.5 |    | Academy Hill Rd.<br><i>St. Anne's Inn &amp; Spa</i>   |
| 1.6 | 19.1 |  | C.R. 23<br>(unmarked; stop sign)  |
| 3.6 | 22.7 |  | Pipeline Rd.  |
| 3.0 | 25.7 |  | Broomfield Rd.  |
| 1.0 | 26.7 |  | Shelter Valley Rd.  |
| 7.0 | 33.7 |  | C.R. 2<br>(unmarked; stop sign)   |
| 1.6 | 35.3 |  | Old Danforth Rd.<br>( <b>Grafton</b> : turn at Shell station)<br><i>becomes Station Rd.</i> |
| 2.2 | 37.5 |  | Lakeshore Rd.   |

|     |      |   |                          |
|-----|------|---|--------------------------|
| 3.8 | 41.3 |  | Archers Rd. (yield sign) |
| 1.5 | 42.8 |  | C.R. 2                   |
| 8.3 | 51.1 |  | Division St. (lights)    |
| 0.3 | 51.4 |  | Cobourg Marina           |

