



















The Scenic Route (49 km or 45 km)

Ride starts at the Bewdley Waterfront


- 0.0 0.0 **Head south on Rice Lake Drive**
- 0.7 0.7  Cavan Rd.
- 1.8 2.5  Cavan Rd. (stop sign @ C.R.9)
- 6.5 9.0  C.R.18 (Plainville)
(unmarked; stop sign)
- 0.8 9.8  Beavermeadow Rd.
- 1.3 11.1  Linton Rd.
*becomes Tinney Rd.
becomes McKinlay Rd.*
- 2.5 13.6  C.R. 9
(unmarked; stop sign)
- 0.9 14.5  Sully Rd.
(enjoy the descent!)
- 3.2 17.7  C.R.18 (village of Harwood)
(unmarked; stop sign)
- 0.4 18.1  Lakeshore Drive
- 0.1 18.2  Lakeshore Drive
- 0.6 18.8  Railway Rd.
(becomes Front St.)
- 0.7 19.5  C.R.18 (Rice Lake Scenic Drive)
(store & butter tarts!)
- 5.0 24.5  Plank Rd. (Gores Landing)
(unmarked; stop sign; store)
- 0.2 24.7  Kelly Rd.
(waterfront park 100m straight ahead)
- 1.0 25.7  Lander Rd.
- 3.1 28.8  C.R.9 (caution: busy road)
(unmarked; stop sign)
- 1.7 30.5  Cole Rd.
becomes Morton Rd. (at Cavan Rd.)


4.6 35.1  Vimy Ridge Rd. (6th Line)

3.8 38.9  C.R.28 (unmarked; stop sign)

TURN RIGHT HERE FOR THE 45 km ROUTE, AND FOLLOW THE SHADED DIRECTIONS BELOW


2.0 40.9  Jamieson Rd.

2.3 43.2  7th Line (stop sign)

2.1 45.3  Rice Lake Drive
(unmarked; 2nd stop sign)

3.8 49.1  Home!

DIRECTIONS FOR THE 45 km ROUTE

3.8 38.9  C.R.28 (unmarked; stop sign)

0.2 39.1  Rice Lake Drive

5.8 44.9  Home!

