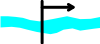





















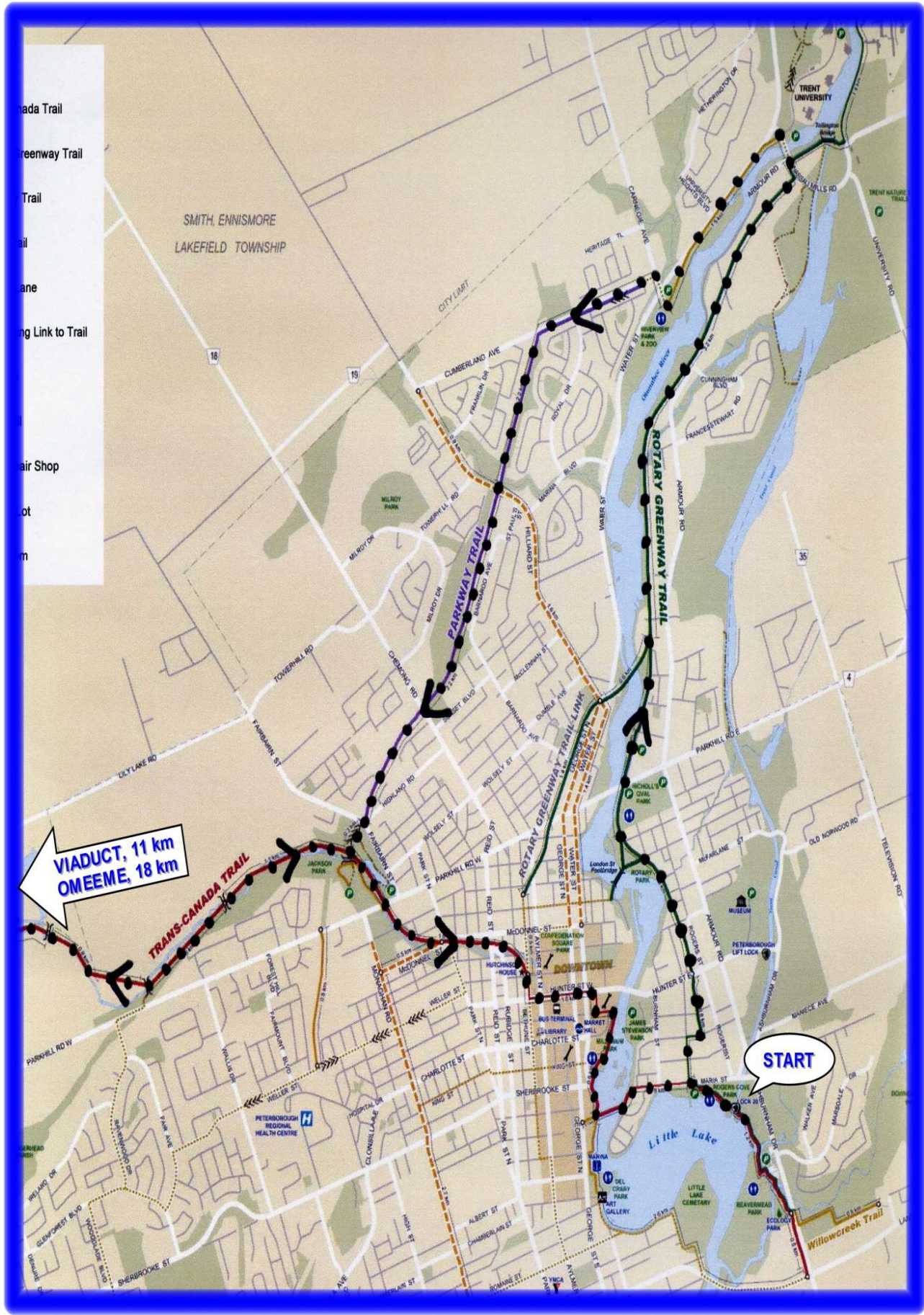


Peterborough Trails (57 km)

Ride starts at Peterborough's Beavermead Park (junction of Ashburnham Dr. & Marsdale Dr.)

Ride starts at Peterborough's Beavermead Park (junction of Ashburnham Dr. & Marsdale Dr.)		RETURN FROM OMEMEE TO PETERBOROUGH	
0.0	0.0		
0.1	0.1		continue on Trans Canada Trail
0.9	1.0		Mark St. <i>(follow the Rotary Greenway Trail for the next 6 km to Trent University)</i>
0.3	1.3		Sophia St.
0.1	1.4		Look for, and follow, the paved (Rotary Greenway) trail!
5.9	7.3		Cross Otonabee River on Nassau Mills Rd.
0.2	7.5		Before the lights, follow the trail signed to Parkway Trail . The trail follows Water St. for one kilometre.
1.4	8.9		Riverview Zoo entrance
1.0	9.9		Return to entrance after a 1 km tour of the zoo! Trail (to Parkway Trail) continues on left side of Carnegie St., then follows Cumberland Ave.
0.3	10.2		Parkway Trail begins <i>(on left side of Cumberland Ave.)</i>
4.1	14.3		Jackson Park Trail (gravel) <i>(@ Fairbain St.)</i>
0.2	14.5		trail to Trans Canada Trail
0.1	14.6		Trans Canada Trail (west) <i>(old train line)</i>
12.0	26.6		Viaduct
7.0	33.6		Omemee <i>(Tully Lark Coffee Shop)</i>
7.0	40.6		Viaduct
13.8	54.4		Trail ends @ Brock St. <i>(follow TCT along Bethune St.)</i>
0.1	54.5		Hunter St.
0.1	54.6		Queen St. <i>(@ Dan Joyce's)</i>
0.1	54.7		Simcoe St.
0.1	54.8		paved bike trail resumes <i>(@ Otonabee River)</i>
0.8	55.6		TCT crosses Otonabee River on train bridge
1.7	57.3		Beavermead Park



ada Trail
 reenway Trail
 Trail
 ail
 ane
 ng Link to Trail
 air Shop
 ot
 m

VIADUCT, 11 km
OMEEME, 18 km

START