









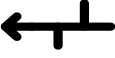





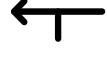

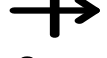




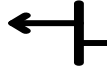
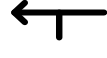


Osaca Odyssey, 46 km

Start at Port Hope Town Hall					
			0.9	26.3	 Fifth Line
0.0	0.0	west on Augusta St.	3.5	29.8	 Osaca Rd. (C.R.65) <i>(unmarked; stop sign)</i>
0.3	0.3	 Pine St.	2.0	31.8	 Fourth Line
0.7	1.0	 Bedford St. <i>becomes Yeovil St.</i>	1.6	33.4	 Morrish Church Rd.
0.8	1.8	 Victoria St. N. (stop sign) <i>becomes Cranberry Rd.</i>	3.4	36.8	 Best's Rd. <i>(shortly after crossing Hwy. 401)</i>
3.1	4.9	 Sylvan Glen Rd. <i>(slight jog L/R)</i>	0.6	37.4	 Mail Rd. <i>(becomes Willow Beach Rd.)</i>
2.0	6.9	 4th Line (stop sign)	1.4	38.8	 Lakeshore Rd. <i>(unmarked; stop sign)</i>
1.8	8.7	 C.R.10 (village of Canton) <i>(unmarked; stop sign)</i>	6.0	44.8	 Ridout St. (at the lights)
0.1	8.8	 Massey Rd.	1.3	46.1	 Queen St.
1.0	9.8	 Kellogg Rd.	0.2	46.3	 Port Hope Town Hall
0.9	10.7	 4th Line (stop sign)			
2.4	13.1	 Mastwoods Rd.			
5.1	18.2	 C.R. 65 (Osaca Rd.) <i>(unmarked; stop sign)</i>			
1.1	19.3	 Sixth Line (Village of Osaca) <i>(sign on left hidden by stop sign!) becomes East Townline Rd.</i>			
3.1	22.4	 Concession Rd. 5			
0.8	23.2	 Gilmore Rd. <i>(watch for sign at bottom of hill!)</i>			
2.2	25.4	 Concession Rd. 4			

