




































The Miller's Ride! (59 km or 42 km)

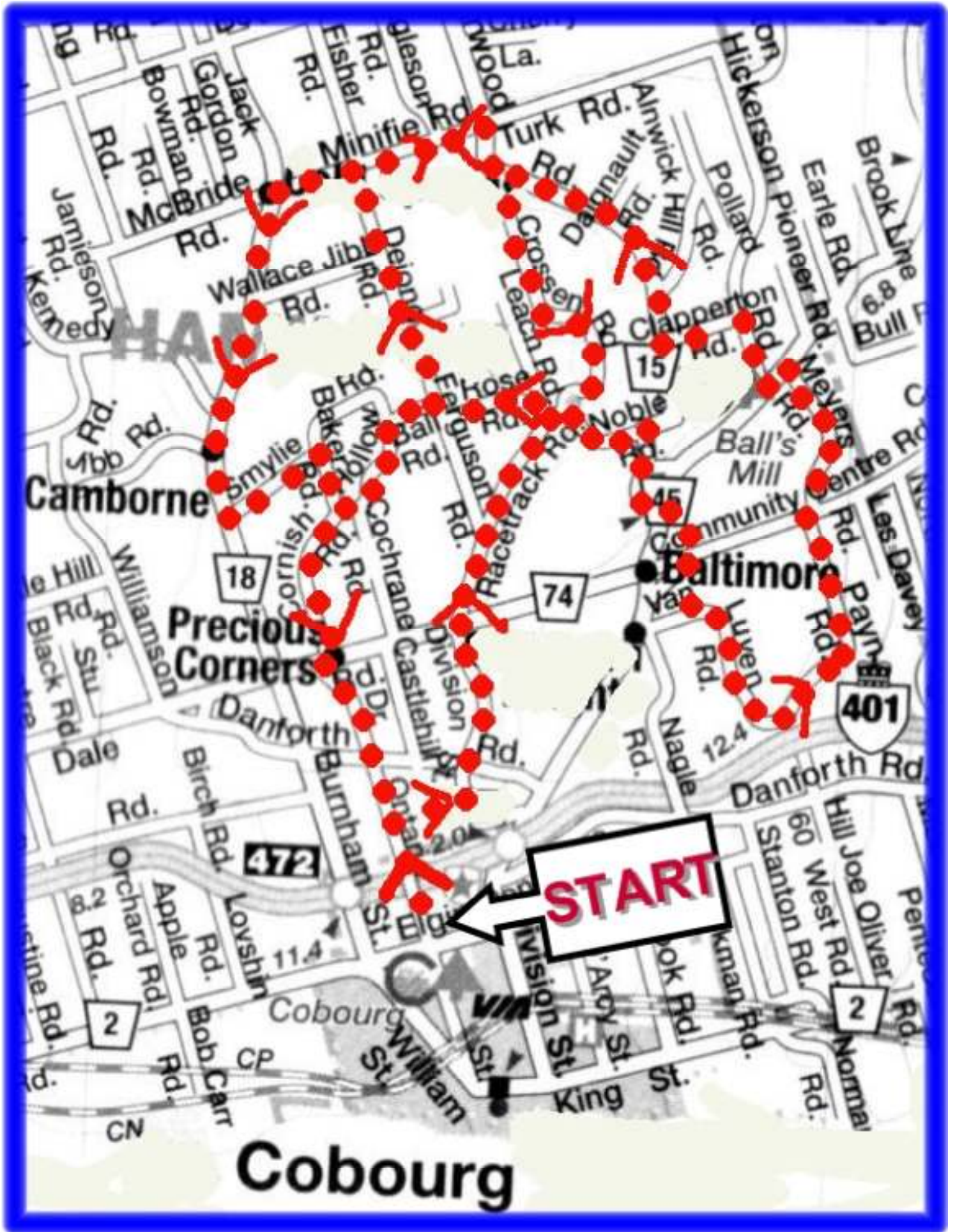
Rides starts at The Cobourg Mill
(www.themillincobourg.com)

0.0	0.0		North on Ontario St.
1.4	1.4		Oliver's Lane
0.5	1.9		Oliver's Lane <i>(stop sign @ Lenore Ave.)</i>
0.5	2.4		Division St. N.
2.9	5.3		Dale Rd. (C.R.74) <i>(unmarked; stop sign)</i>
0.1	5.4		Racetrack Rd.
1.4	6.8		Racetrack Rd. <i>(@ Ferguson Rd.)</i>
3.1	9.9		C.R.15 (Harwood Rd.) <i>(unmarked; stop sign)</i>
1.4	11.3		C.R.45 (village of Baltimore) <i>(unmarked; stop sign)</i>
0.3	11.6		Hamilton Third Line (Gully Rd.)
0.6	12.2		Community Centre Rd.
0.4	12.6		Trail through the park! <i>(at Baltimore Recreation Centre)</i>
0.4	13.0		Van Luven Rd. <i>(becomes Payn Rd.)</i>
6.2	19.2		Meyer's Rd. <i>(jog R/L on Community Centre Rd.)</i>
2.3	21.5		C.R. 45 (unmarked; stop sign)
0.3	21.8		Hickerson Rd.
1.1	22.9		Clapperton Rd.
1.0	23.9		C.R.15 (Harwood Rd.) <i>(unmarked; stop sign)</i>

Turn left at Crossen Rd. for the Shorter (42km) ride

3.3	27.2		Crossen Rd.
4.0	27.9		Minifie Rd. (6th Line)
2.8	30.7		C.R.18 <i>(unmarked; stop sign)</i>

4.4	35.1		Smylie Rd.
2.4	37.5		Cornish Hollow Rd.
0.4	37.9		Ball Rd.
0.8	38.7		Ferguson Rd. <i>becomes Honeywell Hill Rd. becomes Dejong Rd.</i>
3.6	42.3		Minifie Rd. (6th Line)
1.7	44.0		C.R.15 (Harwood Rd.) <i>(unmarked; stop sign)</i>
0.7	44.7		Crossen Rd.
4.0	48.7		Racetrack Rd.
0.3	49.0		Leach Rd.
0.3	49.3		Rose Rd.
1.3	50.6		Ferguson Rd.
0.2	50.8		Ball Rd.
0.8	51.6		Cornish Hollow Rd. <i>(unmarked; stop sign)</i>
3.8	55.4		Ontario St. (stop sign) <i>(slight jog R/L on Dale Rd.)</i>
4.0	59.4		Back at The Mill !



START

Cobourg

