

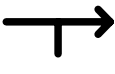
Heavenly Harwood (47 km or 36 km)

Ride starts at Bewdley Waterfront


0.0 0.0 South on Rice Lake Drive

0.7 0.7  Cavan Rd.

1.8 2.5  Cavan Rd. (at C.R.9)


6.3 8.8  C.R.18 (Plainville)
(unmarked; stop sign)

0.8 9.6  Beavermeadow Rd.

1.3 10.9  Linton Rd.
*becomes Tinney Rd.
becomes McKinlay Rd.*


2.5 13.4  C.R. 9
(unmarked; stop sign)

0.9 14.3  Sully Rd.
(*enjoy the descent!*)

3.1 17.4  C.R.18 (village of Harwood)
(unmarked; stop sign)

0.4 17.8  Lakeshore Drive

0.1 17.9  Lakeshore Drive

0.6 18.5  Railway Rd.
(*becomes Front St.*)

0.7 19.2  C.R.18 (Rice Lk. Scenic Drive)
(store & gas station)
**TURN RIGHT FOR THE 36 km
ROUTE AND IGNORE THE
SHADED PARTS THAT FOLLOW**

0.7 19.9  Hillview Drive

2.3 22.2  C.R.9 (unmarked; stop sign)

2.6 24.8  Lilac Valley Rd.
(*enjoy the descent!*)

2.4 27.2  C.R.18 (unmarked; stop sign)

3.0 30.2  C.R.18 (village of Harwood)
(slight jog R/L on C.R.15)

SUBTRACT 11 km FOR THE SHORTENED RIDE

West on C.R.18 after leaving Harwood.

4.9 35.1  Plank Rd. (village of Gores Landing)
(unmarked; stop sign; store)


0.2 35.3  Kelly Rd.
(waterfront park 100m straight ahead)


1.0 36.3  Lander Rd.

3.1 39.4  C.R.9 (caution: busy road)
(unmarked; stop sign)

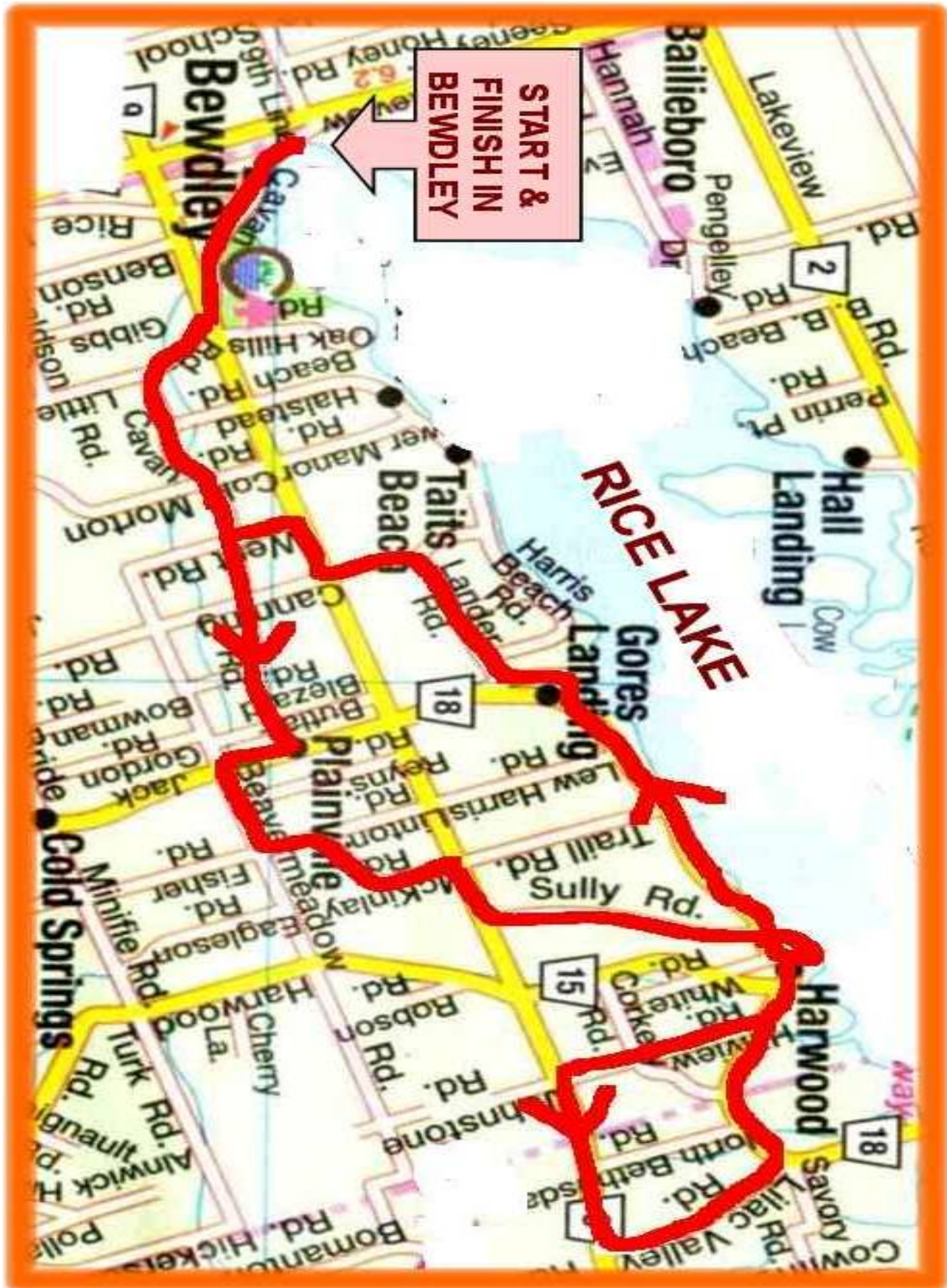
0.8 40.2  West Rd.

0.8 41.0  Cavan Rd.

3.4 44.4  Cavan Rd. (stop sign at C.R.9)

1.8 46.2  Rice Lake Drive

0.7 46.9  Beautiful Bewdley!



START &
FINISH IN
BEWDLEY