
































First Half Flat! (56 km or 44 km)

Start at Gosport (Brighton)					
0.0	0.0	north on Baldwin St.	2.0	48.4	 Scriver Rd. (slight jog R/L)
THE SHORT (44 km) RIDE REJOINS HERE					
1.0	1.0	 Harbour St.	1.4	49.8	 Smith St. (unmarked) <i>becomes Dundas St.</i>
0.4	1.4	 C.R.64 (Prince Edward St.)	2.9	52.7	 Alice St. (four-way stop)
5.9	7.3	 Barcovan Beach Rd. <i>(immediately after the canal)</i>	0.1	52.8	 Oliphant St. <i>(stop sign @ C.R.2)</i>
5.8	13.1	 C.R.64 (caution: no paved shoulder)	0.4	53.2	 Prince Edward St.
2.4	15.5	 Bigford Rd. (Murray Canal) <i>(convenience store / coffee stop!)</i>	0.6	53.8	 Cedar St.
2.3	17.8	 English Settlement Rd.	1.0	54.8	 Harbour St.
5.6	23.4	 McMaster Rd.	0.4	55.2	 Baldwin St.
0.9	24.3	 Powerline Rd.	1.0	56.2	 Gosport
1.7	26.0	 Hennessey Rd.			
1.8	27.8	 Boulton Rd.			
0.6	28.4	 C.R.2 (unmarked; stop sign)			
0.7	29.1	 Short St. (right after the bridge) <i>becomes Lafferty Rd.</i>			
0.6	29.7	 Experimental Farm Rd.			
The directions that follow refer to the long (56 km) ride. Go to the shaded directions for the short (44 km) ride → → → → → → → →			SHORT RIDE DIRECTIONS FROM HERE TO ALICE ST. IN BRIGHTON		
2.4	32.1	 Christiani Rd. <i>becomes Coltman Rd.</i>	2.4	32.1	 Christiani Rd. <i>becomes White's Rd.</i>
4.7	36.8	 Carman Rd. (stop sign)	4.3	36.4	 Scriver Rd.
3.4	40.2	 C.R.26 (unmarked; stop sign)	1.4	37.8	 Smith St. (unmarked) <i>becomes Dundas St.</i>
4.1	44.3	 Telephone Rd. (stop sign)	2.9	40.7	 Alice St. (Town of Brighton)
2.1	46.4	 Scriver Rd. (watch for sign on downhill)			
© 2010 Brian Hedney (www.hedney.com)					

RED = 56 km

GREEN SHORTCUT = 44 km

