







































Shelter Valley Shuffle (Short Route, 58 km)

Ride starts at Port Hope Town Hall

0.0	0.0		West on Augusta St.	2.4	33.3		C.R.45 (Village of Baltimore)
0.1	0.1		John St.	0.4	33.7		Community Centre Rd. (convenience store)
0.3	0.4		Cavan St. (jog L/R on Walton St.)	0.4	34.1		Lunch Baltimore Recreation Centre (picnic tables & washrooms are south of the buildings!)
2.0	2.4		Choate Rd. (unmarked) (immediately <u>after</u> Highway 401)	0.4	34.5		(return to) C.R.45 (convenience store)
2.0	4.4		Cranberry Rd. (stop sign)	0.9	35.4		Harwood Rd. (C.R. 15)
0.6	5.0		Sylvan Glen Rd. (<u>slight</u> jog L/R on C.R.74)	1.4	36.8		Racetrack Rd.
2.1	7.1		Fourth Line	1.4	38.2		Leach Rd. (watch for sign on right!)
0.5	7.6		Knoxville Rd.	0.3	38.5		Rose Rd.
2.3	9.9		5th Line (stop sign) <i>becomes Bethel Grove Rd.</i>	1.3	39.8		Ferguson Rd. (unmarked; stop sign)
4.3	14.2		Vic Lightle Rd.	0.2	40.0		Ball Rd.
2.1	16.3		Vimy Ridge Rd. (6th Line)	0.9	40.9		Cornish Hollow Rd. (unmarked; stop sign)
2.9	19.2		Kennedy Rd.	3.8	44.7		Ontario St. (stop sign) (jog R/L on Dale Road)
3.8	23.0		C.R.18 (Camborne Drive) (unmarked; stop sign)	1.5	46.2		Danforth Rd. W. (watch for sign - easily missed!)
1.2	24.2		Smylie Rd. (watch for sign on left!)	0.9	47.1		C.R.18 (unmarked; stop sign)
2.5	26.7		Cornish Hollow Rd.	0.8	47.9		Telephone Rd.
0.4	27.1		Ball Rd.	6.2	54.1		Hamilton Rd. (stop sign)
0.8	27.9		Ferguson Rd.	1.4	55.5		Ward St. (watch for sign!)
3.0	30.9		Dale Rd. (C.R. 74) (unmarked; stop sign)	2.3	57.8		Mill St.
				0.1	57.9		Walton St. (traffic lights)
				0.1	58.0		Queen St.
				0.2	58.2		Port Hope Town Hall

Port Hope

Cobourg

FINCH LUNCH

