







































Port Hope Hill Hop (Long Route, 94 km)

Start at Port Hope Town Hall

0.0	0.0		Augusta St.	1.8	39.4		Durham Rd. 9 (unmarked; stop sign)
0.1	0.1		John St.	0.6	40.0		Durham Rd. 18 (village of Kendal ; store; park)
0.3	0.4		Cavan St. (slight jog L/R on Walton St.)	4.6	44.6		Conc. Rd. 5 (Hamlet of Starkville)
2.0	2.4		Choate Rd. (unmarked) (immediately <u>after</u> Highway 401)	9.4	54.0		Main St. (Regional Rd. 17)
2.0	4.4		Cranberry Rd.	1.0	55.0		Station St. (town of Orono)
0.6	5.0		Sylvan Glen Rd. (slight jog L/R)	0.1	55.1		Leigh St. Lunch at Orono Park (restaurant & store in town) <i>Back-track on Leigh St. after lunch</i>
2.0	7.0		Fourth Line	0.1	55.2		Station Street
0.5	7.5		Knoxville Rd.	0.8	56.0		Ochonski Rd.
4.4	11.9		Sixth Line (opposite <i>Knoxville Cemetary</i>)	0.8	56.8		Squair Rd. (stop sign)
0.8	12.7		Jamieson Rd.	2.2	59.0		Lockhart Rd. (slight jog R/L on Conc. Rd.4)
2.0	14.7		Seventh Line (stop sign)	2.0	61.0		Conc. Rd. 3
3.5	18.2		C.R.10 (Perrytown) (unmarked; stop sign)	1.2	62.2		Durham Rd. 17 (at McDonald's / Country Style) (becomes <i>Manvers Rd. / Mill St.</i>)
2.8	21.0		Ganaraska Rd. (C.R.9) (Garden Hill ; general store)	2.2	64.4		Mill St. (Regional Rd. 17) (Newcastle - restaurant / store) LAST WATER UNTIL PORT HOPE!
2.4	23.4		Dean's Hill Rd.	1.3	65.7		Mill St. South
2.2	25.6		Oak Hill Rd.	1.2	66.9		Boulton St. (at Lake Ontario) (becomes <i>Lakeshore Rd.</i>)
6.2	31.8		Cold Springs Camp Rd.	2.6	69.5		Lakeshore Rd. (turn immediately after tracks)
0.5	32.3		Thertell Rd.	10.6	80.1		Lakeshore Rd.
3.5	35.8		Dell Rd. (becomes <i>Conc. Rd. 8</i>)	11.8	91.9		Ridout St. (becomes <i>Walton</i>) (at the lights)
1.8	37.6		White Rd.	1.3	93.2		Queen St.
				0.3	93.5		Port Hope Town Hall



LUNCH IN ORONO PARK

Newcastle

Orono

Kirby

Crooked Creek

Newtonville

Starkville

Kendal

Elizabethville

Garden Hill

Perrytown

Campbellcroft

Welcome

Wesleyville

Port Britain

Port Granby

Port Hope

Davidso Corners

Dale

Wilmot Creek

Bond Head

Clarrington Museums

Lakeshore

Newtonville

Wesleyville

Port Britain

Port Hope

Brownsville

Newtonville

Wesleyville

Port Britain

Port Hope

Newtonville

Newtonville

Wesleyville

Port Britain

Port Hope

Starkville

Starkville

Wesleyville

Port Britain

Port Hope

Kendal

Kendal

Wesleyville

Port Britain

Port Hope

Elizabethville

Elizabethville

Wesleyville

Port Britain

Port Hope

Garden Hill

Garden Hill

Wesleyville

Port Britain

Port Hope

Perrytown

Perrytown

Wesleyville

Port Britain

Port Hope

Campbellcroft

Campbellcroft

Wesleyville

Port Britain

Port Hope

Welcome

Welcome

Wesleyville

Port Britain

Port Hope

Dale

Dale

Wesleyville

Port Britain

Port Hope

Port Hope

Port Hope

Wesleyville

Port Britain

Port Hope