





































Presqu'île to Ferris Provincial Park (60 km)

Directions start at Presqu'île provincial Park

0.0	0.0		Presqu'île Campground			
4.5	4.5		Presqu'île Pkwy (Park Entrance)			
1.0	5.5		Ontario St.			
0.1	5.6		Harbour St.			
1.2	6.8		Cedar St. (stop sign)	0.2	38.1	 Old Hastings Rd.
1.1	7.9		Prince Edward St. (C.R.64) (unmarked; stop sign)	0.1	38.2	 Percy St. <i>(becomes Godolphin Rd.)</i>
1.1	9.0		Dundas St. (second lights)	3.6	41.8	 Concession 6 East
0.1	9.1		Alice St.	4.4	46.2	 Skinkle Rd. <i>(construction July 2007)</i>
0.6	9.7		C.R.30 (unmarked; stop sign)	1.1	47.3	 Mahoney Rd.
1.3	11.0		C.R.26	2.7	50.0	 5th Line
9.6	20.6		Crosjean Rd. <i>(at C.R.41)</i>	0.9	50.9	 Bannon Rd.
1.2	21.8		Old Wooler Rd.	1.3	52.2	 6th Line <i>(becomes Victoria St.)</i>
4.1	25.9		C.R.30 (unmarked; stop sign)	2.2	54.4	 Grand Rd. (town of Campbellford) <i>(downtown 800m turn left)</i>
1.1	27.0		C.R.27 (village of Codrington) <i>(be prepared to climb!)</i>	0.9	55.3	 Trent Drive <i>(turn at GM dealership)</i>
2.6	29.6		Cramahe Hill Rd.	0.5	55.8	 cross swing bridge at locks
3.2	32.8		Hutchinson Rd. (gravel)	0.1	55.9	 follow gravel road <i>immediately after the bridge</i>
0.8	33.6		Platt Rd. (paved!)	0.1	56.0	 Ranney Gorge Suspension Bridge
2.4	36.0		Norham Rd. (village of Norham) <i>(becomes Main St.)</i>	0.1	56.1	 Ferris Provincial Park <i>(follow gravel trail)</i>
1.9	37.9		Church St. (town of Warkworth)	0.3	56.4	 follow <u>road</u> after parking area
				1.8	58.2	 Park Office (campsite registration)
				2.0	60.2	 Campground