



















Consecon to Port Hope (75 km)

Directions start at Consecon Campsite

0.2	0.2		C.R.39
0.9	1.1		C.R.29
1.0	2.1		Loyalist Pkwy. (C.R.33)
4.6	6.7		Smokes Point Rd.
0.9	7.6		Gardenville Rd.
2.6	10.2		C.R.64 (stop sign)
13.1	23.3		C.R.2 (town of Brighton)
13.0	36.3		C.R.31 (Division St., Colborne) (becomes <i>Lakeport Rd.</i>) (becomes <i>Wicklow Beach Rd.</i>)
9.4	45.7		Orchard Grove Rd. (becomes <i>Lakeshore Rd.</i>)
7.5	53.2		Archers Rd.
1.4	54.6		C.R.2 (unmarked; stop sign)
9.0	63.6		King St. (town of Cobourg) (lights at Ontario St. / William St.)
0.8	64.4		Burnham St.
1.0	65.4		Burnham St.
0.4	65.8		Carlisle St.
0.9	66.7		Rogers Rd. (stop sign)
0.3	67.0		C.R.2
8.0	75.0		Port Hope Town Hall