


























Higley Flow to Jacques Cartier State Park (91 km)

0.0	0.0		Higley Flow State Park	2.4	64.0		West Lake Rd. (stop sign)
2.0 (est.)	2.0		Cold Brook Drive (Park Entrance) (becomes Green Rd.)	10.0	74.0		Mitchell Rd. (watch for sign!)
4.2	6.2		Wilson Rd.	2.9	76.9		Rte.58 (unmarked / stop sign)
1.1	7.3		Orebed Rd.	7.0 (est.)	83.9		Main St. (village of Morristown) (junction with Rte.37 - lights?)
3.8	11.1		Rte. 68 (unmarked; stop sign)	1.0 (est.)	84.9		Morris St.
1.7	12.8		C.R.29	0.2	85.1		Northumberland St. (becomes River Rd. E.)
1.0	13.8		C.R.24	4.4	89.5		Jacques Cartier State Park
16.8	30.6		C.R.24 (village of Russell) (snack bar / store / picnic table)	1.4	90.9		Campsites
0.3	30.9		C.R.17 (turn after the bridge)				
8.0	38.9		Miles Rd. (stop sign) (village of Hermon to the right) (IGA store + bank)				
1.0	39.9		East DeKalb Rd. (stop sign)				
7.4	47.3		C.R.17 (unmarked; stop sign)				
1.8	49.1		Rte.812 (village of DeKalb) (store)				
0.2	49.3		C.R.17				
7.5	56.8		C.R.11 (watch for sign!)				
3.0	59.8		C.R.10				
1.8	61.6		Plumpton Rd. (village of De Peyster) (you are now in Mennonite country!)				