












Hemmingford to Ausable River Campground (98 km)

0.0	0.0		Hemmingford Campsite	23.0	93.3		Rte. 9N (town of Keeseville) (turn at traffic lights)
0.5	0.5		Rte.219	5.0 (est.)	98.3		Ausable River Campsite (The campsite is on the left, approx. 500m beyond I-87)
3.5	4.0		Rte. 22 (US / Canada Border)				
5.3	9.3		Rte. 11 (town of Moers) (excellent shoulder on Rte.11)				
20.0	29.3		Rte. 9B (town of Rouses Point) (you are now at Lake Champlain) (excellent shoulder on Rte.9B)				
7.2	36.5		Lake Shore Rd. (Coopersville) (gorgeous road; no shoulder)				
21.4	57.9		Point au Roche Rd. (Point au Roche State Park)				
2.7	60.6		Rte.9 (signed to Plattsburg)				
9.7	70.3		Rte. 9 (downtown Plattsburg) (Be sure to keep on Rte.9 South through Plattsburg!)				