











2005 Ganaraska Freewheelers Cottage Country Ride

Sand Bay Camp to Bancroft (66 km)

0.0	0.0		Sand Bay Camp
0.2	0.2		C.R.62
5.5	5.7		Hwy. 517 (Combermere) (store / restaurant)
15.3	21.0		Boulter Rd.
5.9	26.9		Boulter Rd. (New Carlow)
8.5	35.4		Hwy. 62 (small store + "snack shack")
2.8	38.2		Musclow - Greenview Rd. (Village of Maple Leaf) (store 100m beyond turnoff)
23.6	61.8		Hwy. 62
3.6	65.4		York River Rd.
0.4	65.8		River Bend Park

©2005 Brian Hedney (www.hedney.com)