

























2005 Ganaraska Freewheelers Long Ride

Presqu'ile to Madoc (92 km)

0.0	0.0		Group Campsite	6.7	74.5		Bronson Rapids Rd. (good gravel road!)
6.0	6.0		Presqu'ile Pkwy (Park Entrance)	5.5	80.0		Lahey's Rd. (paved!)
1.0	7.0		Ontario St.	6.0	86.0		Old Marmora Rd.
0.1	7.1		Harbour St.	2.2	88.2		Durham St. S.
1.3	8.4		Cedar St. (stop sign)	0.7	88.9		St Lawrence St. (Madoc) (all services)
1.1	9.5		Prince Edward St. (C.R.64) (unmarked; stop sign)	2.0	90.9		Pitts Landing Rd.
4.0	13.5		C.R.26	0.3	91.2		Crystal Beach Rd.
9.7	23.2		Crosjean Rd. (at C.R.41)	0.9	92.1		Crystal Beach Resort
1.2	24.4		Old Wooler Rd.				
4.5	28.9		C.R.5 (village of Wooler) (store)				
11.1	40.0		North Trent St. (Frankford) (restaurant / store / park) <i>becomes Glen Ross Rd.</i>				
8.5	48.5		Rosebush Rd. (Glen Ross) (park at lock)				
0.5	49.0		Pyears Rd.				
1.6	50.6		Carmel Rd. <i>becomes W. Front St. in Stirling</i>				
4.3	54.9		North Street (Town of Stirling) (signed to Marmora) <i>becomes C.R. 14</i> (stores / restaurant / park)				
12.9	67.8		Springbook Rd. (village of Springbrook)				