






















2005 Ganaraska Freewheelers Long Ride

Minden to Bobcageon (95 km)

0.0	0.0		Silver Birches
1.0	1.0		C.R.16 (South Lake Rd.)
4.0	5.0		C.R.16 (South Lake Rd.) <i>Turn right for 200m climb to Panaroma Park. The climb is almost worth it!</i>
0.6	5.6		Newcastle St. <i>(lights at Hwy.35)</i>
0.6	6.2		Bobcageon Rd. (Minden) <i>(all services in Minden)</i>
0.3	6.5		C.R.2 (Deep Bay Rd.)
18.5	25.0		Hwy.35 (narrow paved shoulder) <i>(caution - busy road!)</i>
10.2	35.2		C.R.45 (village of Norland) <i>(store / restaurant / park)</i>
5.2	40.4		C.R.42
11.6	52.0		Hwy.35 (town of Coboconk) <i>(store / restaurant / park)</i> <i>turn right for park</i>
0.4	52.4		C.R.43 (Con. 7)
4.0	56.4		Northline Rd. <i>(turn off C.R.43!)</i>
12.8	69.2		C.R.8 (stop sign)
0.3	69.5		C.R.25 (Sturgeon Point Rd.)
4.8	74.3		C.R.30 (Blythe Shore Rd.)
6.1	80.4		C.R.8
8.2	88.6		Main St. (stop sign)
0.8	89.4		Canal St. (Bobcageon) <i>(second) lights <u>after</u> swing bridge</i>
0.4	89.8		East St. (stop sign) <i>(Tim Hortons / ValuMart)</i>
0.8	90.6		C.R.36 North (stop sign)
4.6	95.2		Bell Haven Trailer Park