












2005 Ganaraska Freewheelers Long Ride

Madoc to Ardoch (74 km)

(longer routes will also be available)

0.0	0.0		Crystal Beach Resort
0.9	0.9		Pitts Landing Rd.
0.3	1.2		St. Lawrence St.
0.7	1.9		Hwy. 7 (paved shoulder)
11.5	13.4		Flinton Rd. (becomes C.R.29)
22.9	36.3		Hwy. 41 (Flinton Corners) (restaurant / store) (busy road; narrow paved shoulder)
2.6	38.9		Hwy. 41 (Northbrook) (restaurant / store / LCBO)
3.3	42.2		Harlowe Rd.
5.4	47.6		Myers Cave Rd.
6.8	54.4		C.R. 506
18.7	73.1		Ardoch Rd.
0.5	73.6		Ardoch Falls Campsite

You are close to Ardoch Rd. when you pass the small airport (on your right). Turn right on Ardoch Rd. The campsite is the third or fourth driveway on your right. Drive in to the park and up by the pool is a yellow "call box". Use the walkie-talkie inside the box to let the owner know you have arrived! We have sites 8 through 12 for the night.