












2005 Ganaraska Freewheelers Long Ride

Chippawa Resort to Sand Bay Camp (54 km)

0.0	0.0		Chippawa Resort
1.0	1.0		Chippawa Rd.
2.4	3.4		Hwy. 62 (logging trucks on road!)
5.7	9.1		Old Barry's Bay Rd.
1.8	10.9		Old Barry's Bay Rd. (waterfall at Crooked Slide Park)
17.3	26.4		Hwy. 60 (unmarked / stop sign)
1.0	27.4		C.R.69 (Dunn St.) (town of Barry's Bay) (Dunn St. becomes Siberia Rd.) (elev. = 427 m @ 40 km mark!)
15.4	42.8		Siberia Rd. (Madawaska Canoe Centre 1 km detour on River Rd.)
0.2	43.0		Siberia Rd. (Madawaska River)
1.0	44.0		Kananisseg Lake Rd. (unmarked - first left turn after crossing the bridge!)
9.8	53.8		Sand Bay Camp