























2005 Ganaraska Freewheelers Cottage Country Tour

# Bobcageon to Port Hope (102 km)

			Bell Haven Trailer Park	4.1	101.4		Walton St.
0.1	0.1		C.R. 36 South	0.2	101.6		Queen Street
4.6	4.7		C.R.36 South (East St.) (stop sign)	0.2	101.8		Port Hope Town Hall
0.8	5.5		Canal St. ( <b>Bobcageon</b> ) <i>Tim Hortons</i>				
0.7	6.2		Park St. <i>(becomes C.R.24)</i>				
11.1	17.3		Cedar Glen Rd.				
0.8	18.1		Cedar Glen Rd. (unmarked; stop sign)				
3.8	21.9		Sturgeon Rd. (C.R.7) (stop sign)				
16.0	37.9		Hwy. 7 (village of <b>Omeme</b> ) (store / restaurant)				
0.7	38.6		C.R.38 (Ski Hill Rd.) <i>watch for sign!</i>				
13.8	52.4		Jakeman St. ( <b>Bethany</b> ) (jog R/L on Hwy. 7A) (store / restaurant)				
0.1	52.5		Davis St.				
0.1	52.6		Glengarry Rd. <i>(becomes Weston Rd.)</i>				
3.1	55.7		C.R.32 (Porter Rd.)				
5.9	61.6		C.R.12 (stop sign) <i>(becomes C.R.21)</i>				
10.8	72.4		C.R.10 (village of <b>Millbrook</b> ) (stores / restaurants)				
23.1	95.5		C.R. 74 (Hamlet of <b>Welcome</b> )				
0.8	96.3		Choate Rd.				
1.0	97.3		Choate Rd. <i>(becomes Cavan St.)</i> (unmarked; stop sign)				

