


















2005 Ganaraska Freewheelers Cottage Country Tour

**Bancroft to Minden (88 km)**

0.0	0.0		River Bend Park
0.5	0.5		York River Drive
0.4	0.9		Hwy. 62
1.4	2.3		"Y" Road
1.7	4.0		South Baptiste Lake Rd. <i>becomes C.R.5</i>
16.7	20.7		Loop Rd. (C.R.648) (unmarked; stop sign)
7.6	28.3		Loop Rd. (C.R.648) (Village of <b>Harcourt</b> ) (restaurant / store)
8.3	36.6		C.R.4 (Essonville Line) (Village of <b>Wilberforce</b> ) (restaurant / store / bank) <b>elev. 480m after 6 km - highest for the tour!</b>
9.1	45.7		Hwy. 118 (excellent paved shoulder)
18.9	64.6		Highland St. (lights) (Village of <b>Haliburton</b> )
1.0	65.6		C.R.1 (Gelert Rd)
2.2	67.8		C.R.18 (S. Kashawigamog Rd.)
11.5	79.3		C.R.17 (Ingoldsby Rd.) (Village of <b>Ingoldsby</b> )
3.8	83.1		C.R.1 (Gelert Rd.)
0.9	84.0		C.R.16 (South Lake Rd.)
2.8	86.8		Hamilton Rd.
1.0	87.8		Silver Birches

---