



















2005 Ganaraska Freewheelers Cottage Country Ride
Ardoch Falls to Chippawa Resort (100 km)

| | | | | | | | |
|------|------|--|--|-----|------|--|--|
| 0.0 | 0.0 |  | Ardoch | 9.6 | 87.6 |  | Riverside Drive |
| 0.5 | 0.5 |  | C.R.506 | 1.8 | 89.4 |  | Palmer Rd. (C.R.515) |
| 6.6 | 7.1 |  | Buckshot Lake Rd. (village of Plevna) (stores / restaurant / LCBO) | 1.0 | 90.4 |  | C.R.62 (caution - logging trucks!) (detour 1 km left for Combermere) |
| 32.0 | 39.1 |  | Hwy. 41 (paved shoulder) | 6.0 | 96.4 |  | Chippawa Rd. |
| 5.5 | 44.6 |  | Hwy. 28 (quiet road) (restaurant right at junction) | 1.7 | 98.1 |  | Chippawa Rd. |
| 1.0 | 45.6 |  | Hwy. 28 (village of Denbigh) (turn left for store) | 0.7 | 98.8 |  | Chippawa Rd. |
| 17.7 | 63.3 |  | C.R.514 (Shutt Rd.) | 1.0 | 99.8 |  | Chippawa Resort |
| 6.4 | 69.7 |  | Cedar Grove Rd. | | | | |
| 0.8 | 70.5 |  | Wingle Rd. | | | | |
| 3.5 | 74.0 |  | Palmer Rd. (C.R.515) | | | | |
| 4.0 | 78.0 |  | C.R.515 (Palmer Rapids) (store / beer store / restaurant) | | | | |