

































The Three Rivers Bike Tour

Murphy's Point to Nepean (114 km)

0.0	0.0		C.R. 21 (East)	0.5	88.0		McCordick Rd.
10.8	10.8		C.R. 1 (Rideau Ferry Rd.)	2.0	90.0		R.R. 49 (stop sign)
2.1	12.9		C.R. 18 (Port Elmsley Rd.)	2.8	92.8		Richmond Rd. (lights)
5.7	18.6		C.R. 43 (caution --> busy road)	4.0	96.8		Steeple Hill Cr.
8.5	27.1		C.R. 43 (lights - Smith's Falls)	3.8	100.6		Steeple Hill Cr. at <i>Fallowfield Rd.</i>
0.4	27.5		C.R. 43 (at lights / Tim Horton's)	1.1	101.7		Richmond Rd.
0.6	28.1		Chambers St. <i>becomes Matheson Drive</i>	1.6	103.3		Stone Haven Dr. at <i>lights / McDonalds / Esso</i>
5.6	33.7		C.R. 23 (Rosedale Rd. S)	1.4	104.7		Stonemeadow Dr. (stop sign)
4.0	37.7		C.R. 43	0.3	105.0		Redstone Lane
1.8	39.5		Rideau River Rd.	0.1	105.1		Bike Path (paved) <i>starts at Springcreek Dr.</i> <i>be sure to follow the paved path</i> <i>under the hydro line with wood poles!</i>
7.6	47.1		C.R. 43	1.8	106.9		Trans Canada Trail <i>crushed gravel trail</i> <i>(abandoned train line)</i>
2.6	49.7		C.R. 43	2.8	109.7		Trans Canada Trail <i>immediately after bridge</i>
0.5	50.2		C.R. 43 (Merrickville) (restaurants; store; park)	0.1	109.8		Trans Canada Trail gravel trail - <i>heads north and</i> <i>away from the road!</i>
2.0	52.2		C.R. 23 (Burritt's Rapids Rd.)	3.1	112.9		Corkstown Rd. (unmarked) <i>immediately after passing</i> <i>under Hwy. 417</i>
6.4	58.6		Grenville St. (Burritt's Rapids) (signed to Burritt's Rapids)	0.9	113.8		Ottawa Municipal Campground
0.5	59.1		Regional Rd. 2				
10.7	69.8		Malakoff Rd.				
17.7	87.5		Regional Rd. 5 (Century Rd.)				