
















The Three Rivers Bike Tour

Kingston to Murphy's Point (83 km)

0.0	0.0		Barrie St.
1.6	1.6		Raglan St.
0.1	1.7		Patrick St. (stop sign)
1.4	3.1		Railway St. (stop sign)
0.3	3.4		Montreal St. (lights) <i>becomes County Road #11</i>
45.3	48.7		Sandy Lake Rd. <i>first left after the two bridges</i>
4.0	52.7		Bush Rd. (unmarked; stop sign)
1.8	54.5		Davis Locks Rd.
1.3	55.8		Highway #15 (stop sign)
0.2	56.0		Perth Street (Village of Elgin) (store; restaurant; park)
0.8	56.8		Highway #15 (LCBO!) (caution --> busy road)
5.4	62.2		County Rd. #42 <i>at Crosby (store)</i>
0.1	62.3		Narrows Lock Rd. (C.R. 14) (picnic area at lock after 6.3 km)
14.9	77.2		County Rd. #21 (gravel!)
2.2	79.4		Murphy Point Group Campsite
3.3	82.7		Murphy's Point P.P.